
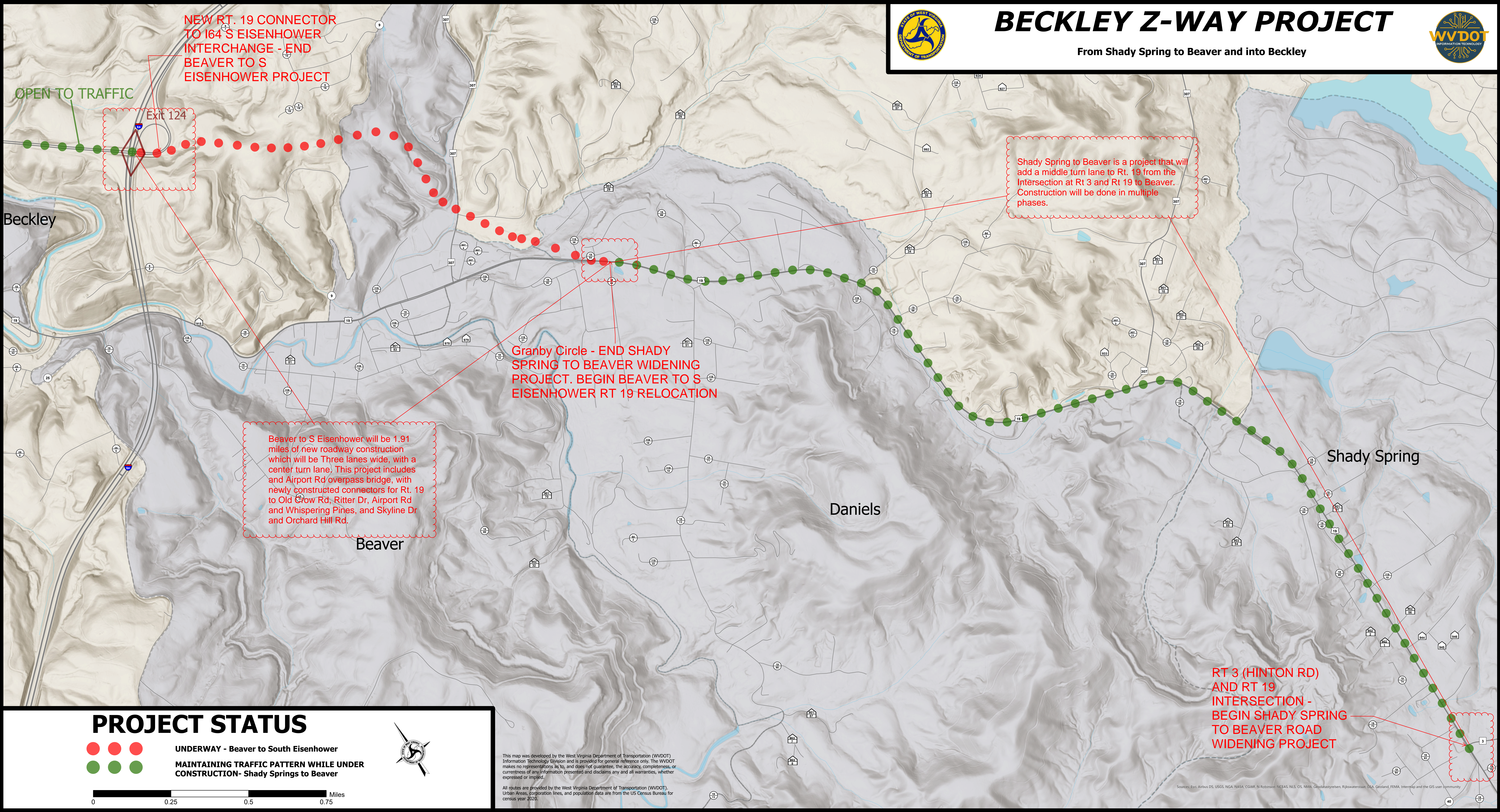




BECKLEY Z-WAY PROJECT



From Shady Spring to Beaver and into Beckley



NEW RT. 19 CONNECTOR TO I64 S EISENHOWER INTERCHANGE - END BEAVER TO S EISENHOWER PROJECT

OPEN TO TRAFFIC

Exit 124

Shady Spring to Beaver is a project that will add a middle turn lane to Rt. 19 from the intersection at Rt 3 and Rt 19 to Beaver. Construction will be done in multiple phases.

Granby Circle - END SHADY SPRING TO BEAVER WIDENING PROJECT. BEGIN BEAVER TO S EISENHOWER RT 19 RELOCATION

Beaver to S Eisenhower will be 1.91 miles of new roadway construction which will be Three lanes wide, with a center turn lane. This project includes and Airport Rd overpass bridge, with newly constructed connectors for Rt. 19 to Old Crow Rd, Ritter Dr, Airport Rd and Whispering Pines, and Skyline Dr and Orchard Hill Rd.


Beaver

Daniels

Shady Spring


RT 3 (HINTON RD) AND RT 19 INTERSECTION - BEGIN SHADY SPRING TO BEAVER ROAD WIDENING PROJECT

PROJECT STATUS



UNDERWAY - Beaver to South Eisenhower

MAINTAINING TRAFFIC PATTERN WHILE UNDER CONSTRUCTION - Shady Springs to Beaver



This map was developed by the West Virginia Department of Transportation (WVDOT) Information Technology Division and is provided for general reference only. The WVDOT makes no representations as to, and does not guarantee, the accuracy, completeness, or currentness of any information presented and disclaims any and all warranties, whether expressed or implied.

All routes are provided by the West Virginia Department of Transportation (WVDOT). Urban Areas, corporation lines, and population data are from the US Census Bureau for census year 2020.

Sources: Esri, Airbus DS, USGS, NASA, CGIAR, N Robinson, NCEAS, NLS, OS, NMA, Geostatsystem, Rijkswaterstaat, GSA, Geoland, FEMA, Intermap and the GIS user community